



LEGEND

- | | |
|----------------------------------------------------------------------------------------------------------------------------------------------------------------------------------------------------------------------------------------------------------------------------------------------------------------------------------------------------------------------------------------------------------------------------------------------------------------------------------------------------------------------------------------------------------------|-------------------------------------------------------------------------------------------------------------------------------------------------------------------------------------------------------------------------------------------------------------------------------------------------------------------------------------------------------------------------------------------------------------------------------------------------------------------------------------------------------|
| <p>FUNCTIONAL CLASSIFICATION</p> <ul style="list-style-type: none"> INTERSTATE PRINCIPAL ARTERIAL MINOR ARTERIAL URBAN COLLECTOR - RURAL MAJOR COLLECTOR MINOR COLLECTOR LOCAL ROAD ORE. ROUTE - US. ROUTE - INTERSTATE ROUTE NATIONAL HIGHWAY SYSTEM ROUTE URBAN GROWTH BOUNDARY CITY LIMIT AIRWAY RAIL PASSENGER STATION BRIDGE GRADE SEPARATIONS - LOCAL ROAD STATE - OTHER FUNCTIONALLY CLASSIFIED - LOCAL ROAD | <p>FOR FURTHER FUNCTIONAL CLASSIFICATION INFORMATION, CONTACT ODOT REGION OFFICE</p> <ul style="list-style-type: none"> COURTHOUSE CITY HALL ARMORY POST OFFICE SCHOOL LIBRARY SAFETY REST AREA WEIGH STATION PARK & RIDE LOCATION INTERCITY - CITY TRANSIT COMMERCIAL - GENERAL AVIATION AMTRAK STOP - PORT FACILITY GRAVEL PIT - QUARRY - ODOT STOCKPILE SITE |
|----------------------------------------------------------------------------------------------------------------------------------------------------------------------------------------------------------------------------------------------------------------------------------------------------------------------------------------------------------------------------------------------------------------------------------------------------------------------------------------------------------------------------------------------------------------|-------------------------------------------------------------------------------------------------------------------------------------------------------------------------------------------------------------------------------------------------------------------------------------------------------------------------------------------------------------------------------------------------------------------------------------------------------------------------------------------------------|

PUBLISHED BY

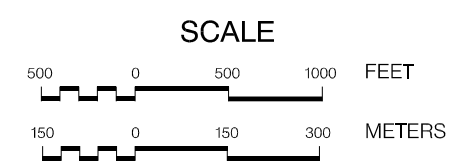


NORTH

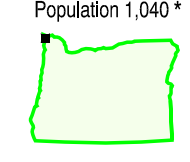


PREPARED DIGITALLY BY THE OREGON DEPARTMENT OF TRANSPORTATION IN COOPERATION WITH THE U.S. DEPARTMENT OF TRANSPORTATION FEDERAL HIGHWAY ADMINISTRATION

"This product is for informational purposes and may not have been prepared for or be suitable for legal, engineering, or surveying purposes. Users of this information should review or consult the primary data and information sources to ascertain the usability of the information."



GEARHART
Population 1,040 *



T. 6 N. R. 10 W. W.M.

OREGON TRANSPORTATION MAP
Showing Functional Classification of Roads
City of
GEARHART

CLATSOP COUNTY 2003



AVAILABLE TRANSPORTATION SERVICES SHOWN WITH YELLOW BACKGROUND

Copies available from the Oregon Department of Transportation, Map Distribution Unit, Mill Creek Office, 555 13th St. NE, Suite 2, Salem, Oregon 97301-4178, Telephone (503) 986-3154, <http://www.odot.state.or.us/dm/mappingpublic>
* Based on current Oregon Population Report, College of Urban and Public Affairs, Portland State University, <http://www.upa.pdx.edu/CPRC>.